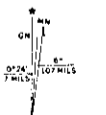


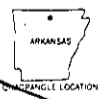
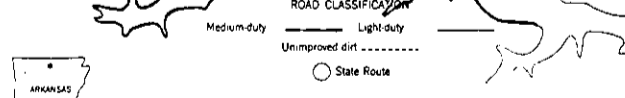
- Mfb Fayetteville Sh. & Batesville Ss.
- Mr Ruddell Sh.
- Mbn Boone Fm.
- Ocj Cason Shale to Joachim Dol.
- Ospe St. Peter Ss. & Everton Fm.
- Opw Powell Dol.



Map prepared and published by the Geological Survey  
Control by USGS and USC&GS  
Topography by photogrammetric methods from aerial  
photographs taken 1964. Field checked 1966  
Polyconic projection - 1927 North American datum  
10,000 foot grid based on Arkansas coordinate system, north zone  
1000-meter Universal Transverse Mercator grid ticks  
zone 15, shown in blue  
Fine red dashed lines indicate selected fence and trail lines where  
generally visible on aerial photographs. This information is uncheck-



SCALE 1:24 000  
CONTOUR INTERVAL 20 FEET  
DATUM IS MEAN SEA LEVEL



E.E. Glick, USGS, 1973  
NORFORK SE, ARK.  
N3600-W9215/7.5  
1966  
AMS 7555 III SE-SERIES V884

THIS MAP COMPLIES WITH NATIONAL MAP ACCURACY STANDARDS  
FOR SALE BY U. S. GEOLOGICAL SURVEY, DENVER, COLORADO 80225, OR WASHINGTON, D. C. 20242  
AND BY THE ARKANSAS GEOLOGICAL COMMISSION, LITTLE ROCK, ARKANSAS 72201  
A FOLDER DESCRIBING TOPOGRAPHIC MAPS AND SYMBOLS IS AVAILABLE ON REQUEST

**MASTER COPY**